

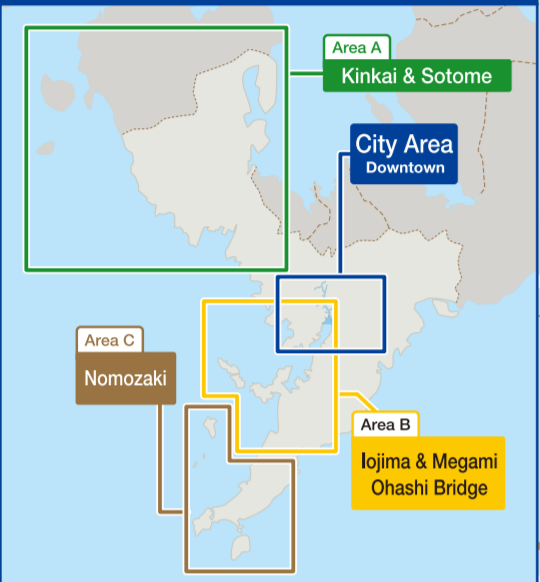


<Map Legend>

- Port
- JR Station
- Bus Terminal
- Post Office
- Police Station
- Hospital
- Bank
- Currency Exchange
- School
- Museum
- Shrine
- Temple
- Church
- Restroom (with no wheelchair accessible toilets)
- Restroom (with wheelchair accessible toilets)
- Restroom (with wheelchair accessible toilets and ostomate facilities)
- Shopping
- Traffic Light
- Bus Stop
- Tram Stop
- Parking Lot
- Night View Point

... Littering / Smoking Prohibited Area

Map of Nagasaki



City Area Map



How to Use Tram & City Bus

**Tram**

For taking the tram, please get on at the closest tram stop from each Sightseeing Spot.

Nagasaki Electric Tramway Co., Ltd. ☎095-845-4113

**Fare (One-way) All Lines**

Adults 150 yen / Infants & Children 80 yen

**Mobile Pass** For smartphones only

Mobile One-Day Pass  
Adults 600 yen / Infants & Children 300 yen

Mobile 24-Hour Pass  
Adults 700 yen / Infants & Children 350 yen

**Short distance discount** (110 yen for two travel sections)

The fare for travel within two sections is 110 yen (60 yen for infants and children).

Requires use of a nationwide interoperable transportation IC card, such as nimoca.

\*If you do not tap your IC card when boarding, the short-distance discount will not be applied.

**About transfers**

The tram stops where you can transfer are Nagasaki Eki-mae, Nishimama-no-machi, Shinchi Chintatown, and City Hall.

If you transfer using a nationwide interoperable transportation IC card, such as "nimoca," the second fare will be free.

(However, even if you use an IC card, the transfer discount may not apply. Please check using the code on the right.)

\*If you pay the fare in cash, the transfer discount will not be applied.

City Bus

This map basically sets "Nagasaki Station" as a starting point of your travel. The word "G"(GO) and "B"(BACK) written near each Sightseeing Spot indicate the bus number that you should take for your destination (GO) and Nagasaki station (BACK). (Though bus information for this map is mainly operated by Nagasaki Bus, you can also use Nagasaki Ken'e Bus.)

Nagasaki Bus (Nagasaki Motor Bus Co., Ltd.) ☎095-826-1112  
Nagasaki Ken'e Bus ☎095-826-6221

**Mobile Pass** For smartphones only

Mobile One-Day Pass  
Adults 600 yen / Infants & Children 300 yen

Mobile 24-Hour Pass  
Adults 700 yen / Infants & Children 350 yen

**Convenient shuttle buses**

**Nagasaki Sightseeing Route Bus**  
Operates on weekends and holidays. Directly connects Glover Garden and the Atomic Bomb Museum, passing through major tourist sites.

Travel time: About 25 min.  
Every 30 min.; 20 round trips per day

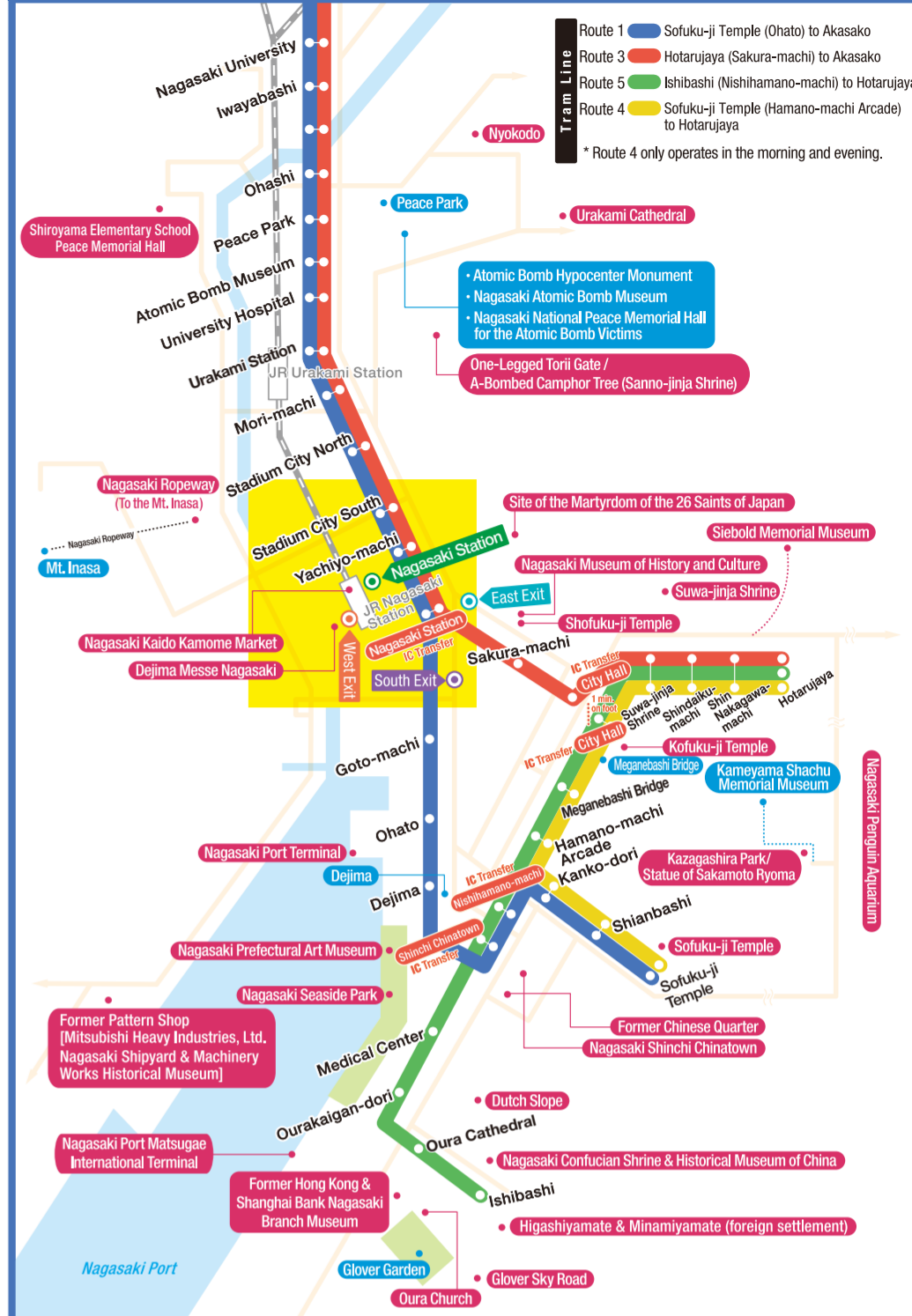
**One-Day Pass (Paper)**

Paper-format 1-Day tram passes and Nagasaki Bus 1-Day passes are sold at the General Tourist Information Center inside Nagasaki Station.

Adults 600 yen / Infants & Children 300 yen  
\*One-Day Pass is not sold on the train.

\*Information current as of December 2025

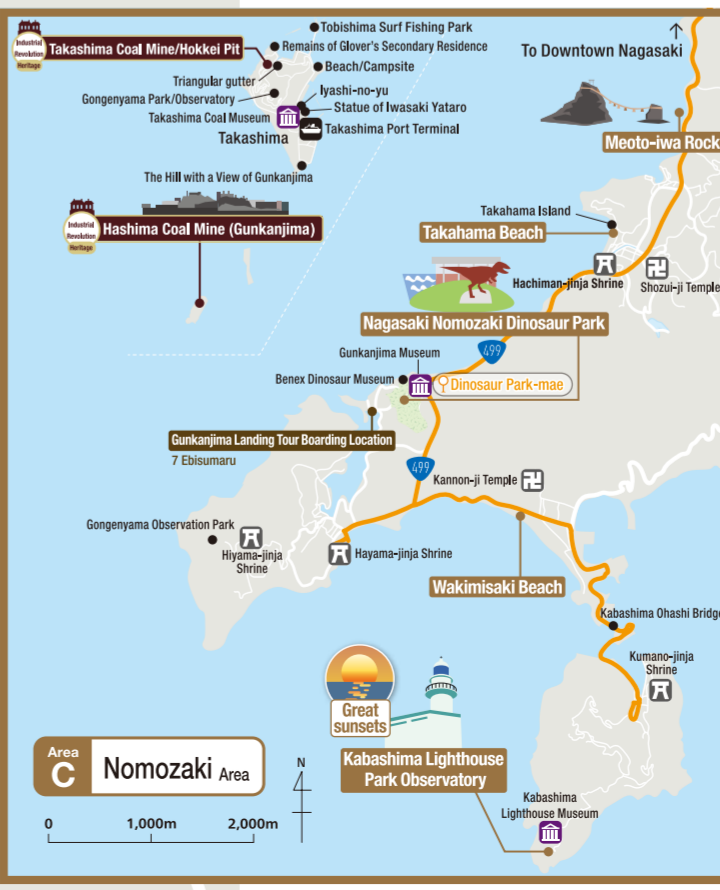
Tram Route Map



City Bus Route Map

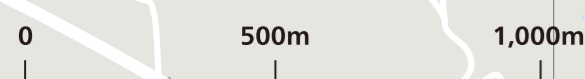


Bus Stops around Nagasaki Station



Convenient with your smartphone! Digital Map

\*No app download necessary.



Transfer / Timetable search

Ken'e Bus

Nagasaki Bus

Destination No. 1 / No. 2 >> Peace Park and Atomic Bomb Museum  
Destination No. 3 / No. 4 >> Nagasaki Ropeway  
Destination No. 5 >> Nagasaki Inasayama Slope Car  
Destination No. 17 / No. 27 >> Dejima  
Destination No. 30 / No. 35 >> Glover Garden

City Bus Route (Operated by Nagasaki Bus)

Bus Stop

Bus Number

Sightseeing Spots

Bus Terminal

G: Way to your destination from Nagasaki Station bus stop

[West Exit] [South Exit] [East Exit]

\* Please note that some buses don't allow you to get off at Nagasaki Station bus stop depending on line.